

Map Directions to Revival Fellowship Campsite at Carrickalinga – South Australia.

- Assumed details


You are starting from either Adelaide City CBD or the Adelaide Airport













The travel time from this location is about 1.5 hours depending on traffic & time of day.

Using Google maps - the following directions will get to the Carrickalinga Township, the right hand turn off to the camp site is about 1 minute's drive before getting into the township. The basic idea is to get onto the 'Main South Road' and head for Yankalilla, then on to Normanville, then towards Carrickalinga, and the camp site is just before Carrickalinga Township.

Driving directions to Carrickalinga SA

76.8 km – about 1 hour 34 mins

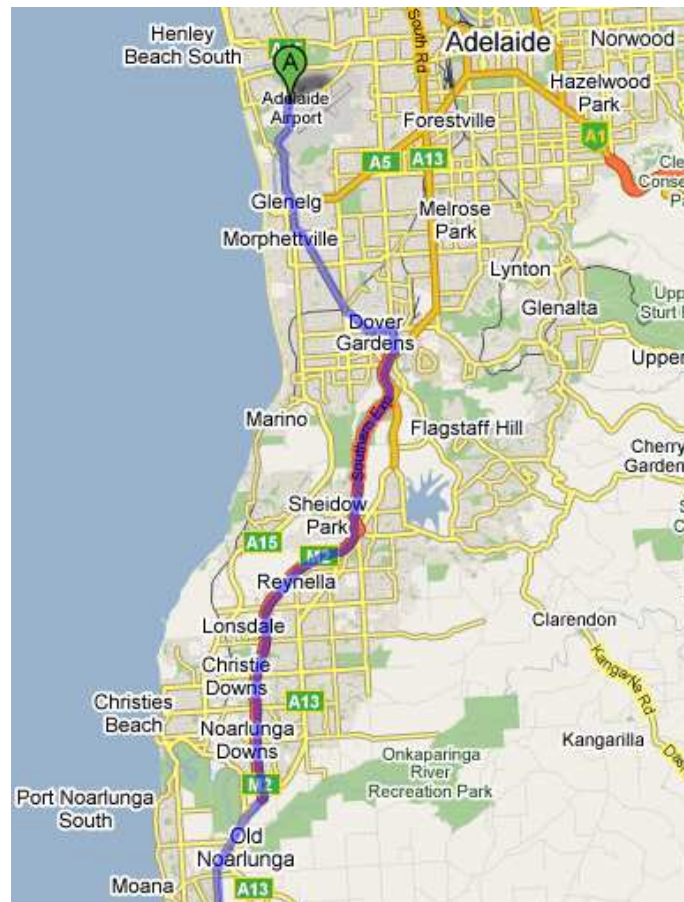
 Adelaide Airport SA

1. Head north on Sir Reginald Ansett Dr	0.1 km
2. Turn left to stay on Sir Reginald Ansett Dr	47 m
3. Turn left at Tapleys Hill Rd	 3.8 km
4. Continue on Brighton Rd	 1.0 km
5. Turn left at Diagonal Rd	 3.5 km
6. Slight left to stay on Diagonal Rd	 1.1 km
7. Slight left at Sturt Rd	 0.9 km
8. Turn right at Flagstaff Rd	 0.8 km
9. Slight right at Southern Exp	 18.0 km
10. Slight right at Main South Rd	 39.9 km
11. Slight left to stay on Main South Rd	 5.1 km
12. Turn right at Main Rd	 0.2 km
13. Continue on Carrickalinga Rd	 2.3 km
14. Continue on Forktree Rd	 0.1 km

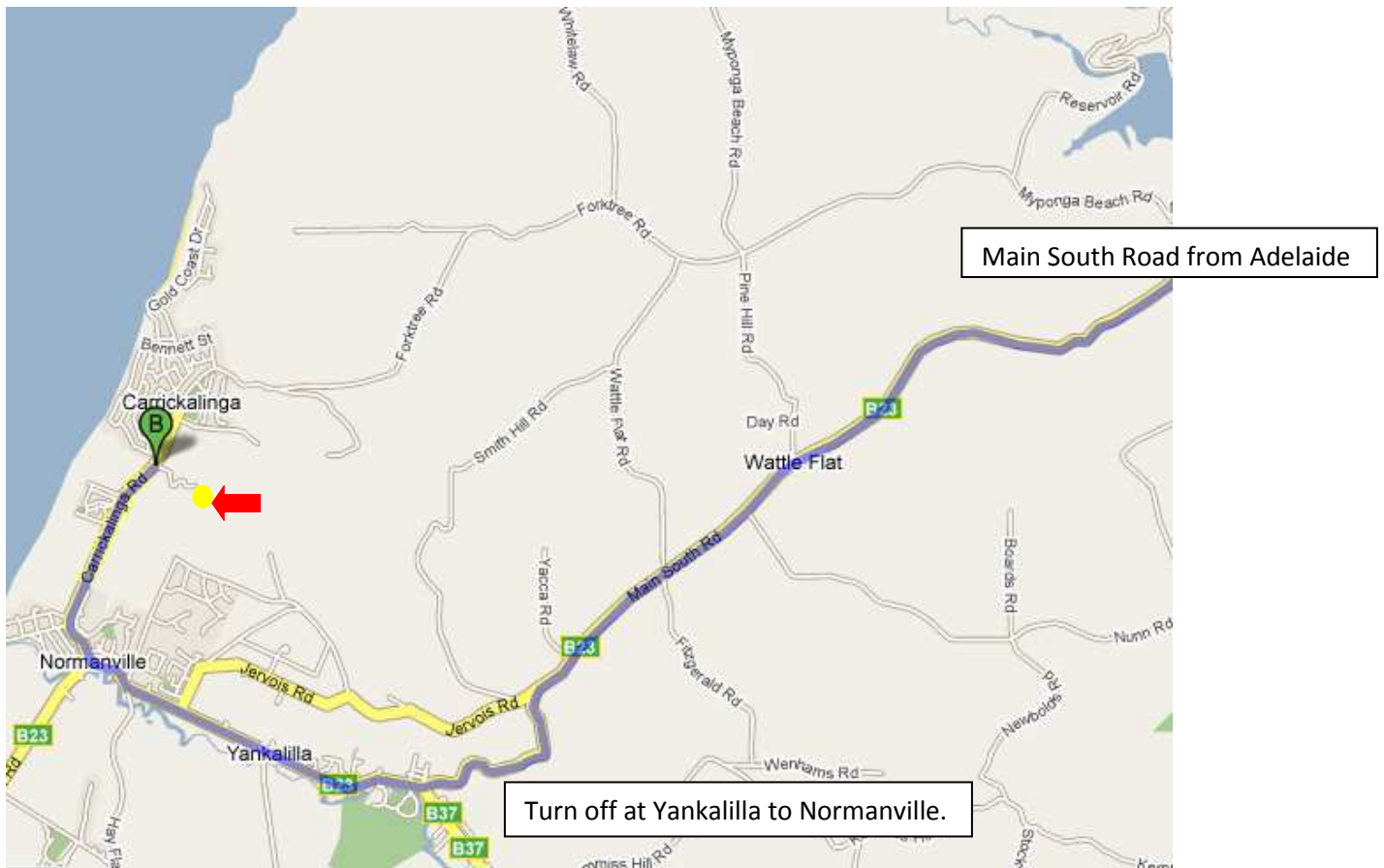
 Carrickalinga SA



Map of the Roads leading to Carrickalinga as described in the directions above.



Close up map of the Yankalilla / Normanville Area. (Red Arrow Marks the Campsite)



The turn off you see directly to the right near the speed restriction sign (location 'B' on the map above), in this picture is the turn off the main Carrickalinga road into the Revival Fellowship camp site.

